

Prepared by and Return to: Linn County Secondary Road Department, 1888 County Home Road, Marion, Iowa 52302, (319)892-6400

**RESOLUTION # 2018-9-137**

**ESTABLISH ROAD CLOSURE AND DETOUR FOR PROJECT**

WHEREAS: Linn County Project LOST-N CENTER POINT RD(19), PCC Whitetopping, on Spencers Grove Road (D62) in Linn County will begin soon.

WHEREAS: this project lies on a marked Farm-to-Market route, and

WHEREAS: a detour must be established to close a marked route for longer than 48 hours, and

WHEREAS: a map of the detour is attached hereto.

NOW, THEREFORE, BE IT RESOLVED: that the Linn County Board of Supervisors hereby authorize and direct the Linn County Engineer to place the appropriate signs to establish the following detour: commencing at the intersection of Highway 150 and 51<sup>st</sup> Street, head north on Highway 150 for 6 miles to 290<sup>th</sup> Street (E48), then east on 290<sup>th</sup> Street for 5.9 miles to Quasqueton Ave (W35), then south on Quasqueton Ave for 5 miles to Bettys Grove Road (W35), continue south on Bettys Grove Road for 1 mile to Grant Street (D62) to end of detour. (See attached map)

Signs shall be placed when and as necessary to protect the work and the traveling public in accordance with the Manual on Uniform Traffic Control Devices and Chapter 306 of the Code of Iowa.

Moved by Supervisor Houser Seconded by Supervisor Rogers  
that the above resolution be adopted this 19<sup>th</sup> day of September, 2018 by a vote of 5 aye 0 nay and 0  
abstain from voting.

BOARD OF SUPERVISORS  
LINN COUNTY, IOWA

Johanna Harris  
Chairperson

James M. Houser  
Vice Chairperson

[Signature]  
Supervisor

[Signature]  
Supervisor

[Signature]  
Supervisor

ATTEST:  
[Signature]  
Linn County Auditor







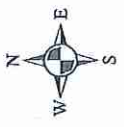


**Legend**

Linn County, Iowa  
 Linn County, Iowa Engineering Infrastructure

Date Printed: 9/13/2018 11:11:04 AM

 Detour  
 Project Limits



0 5,500 11,000 Feet  
 1 inch = 12,037 feet

Linn County, Iowa GIS Division | IT Department | GIS Division, Linn County, Iowa GIS 2017  
 Imagery: Source: Esri, DigitalGlobe, GeoEye, Earthstar Geographics, CNES/Airbus DS, USDA/USGS,  
 AeroGRID, IGN, and the GIS User Community

  
© Linn County, Iowa. All rights reserved.  
 This map is a compilation of data from various sources and is provided as a general reference only. Linn County is not responsible for any inaccuracies or omissions in this map. Linn County is not liable for any damages, including consequential or incidental damages, caused by the use of this map.  
 Linn County GIS Division  
 1240 7th Avenue SW  
 Keosauqua, IA 52620  
 319.335.5200